


SOUTH AUSTRALIAN
MOTOR SPORT ACT 1984
AS AMENDED

Boundary of the declared area
Hundred of Adelaide
County of Adelaide

The boundary of the declared area is shown 

Town Acre shown as T.A 356

Certified Correct

Surveyor General

75 METRES EAST OF SKATE
PARK FENCE

SOUTH WESTERN SIDE OF
FOOTPATH

NORTHERN SIDE OF
ASPHALT PATH

WESTERN SIDE OF BOWLS
CLUB CARPARK CURVED
STONE WALL

ALIGNED WITH FENCE &
BRICK WALL SEPARATING
BOWLS CLUB FROM PARK 14

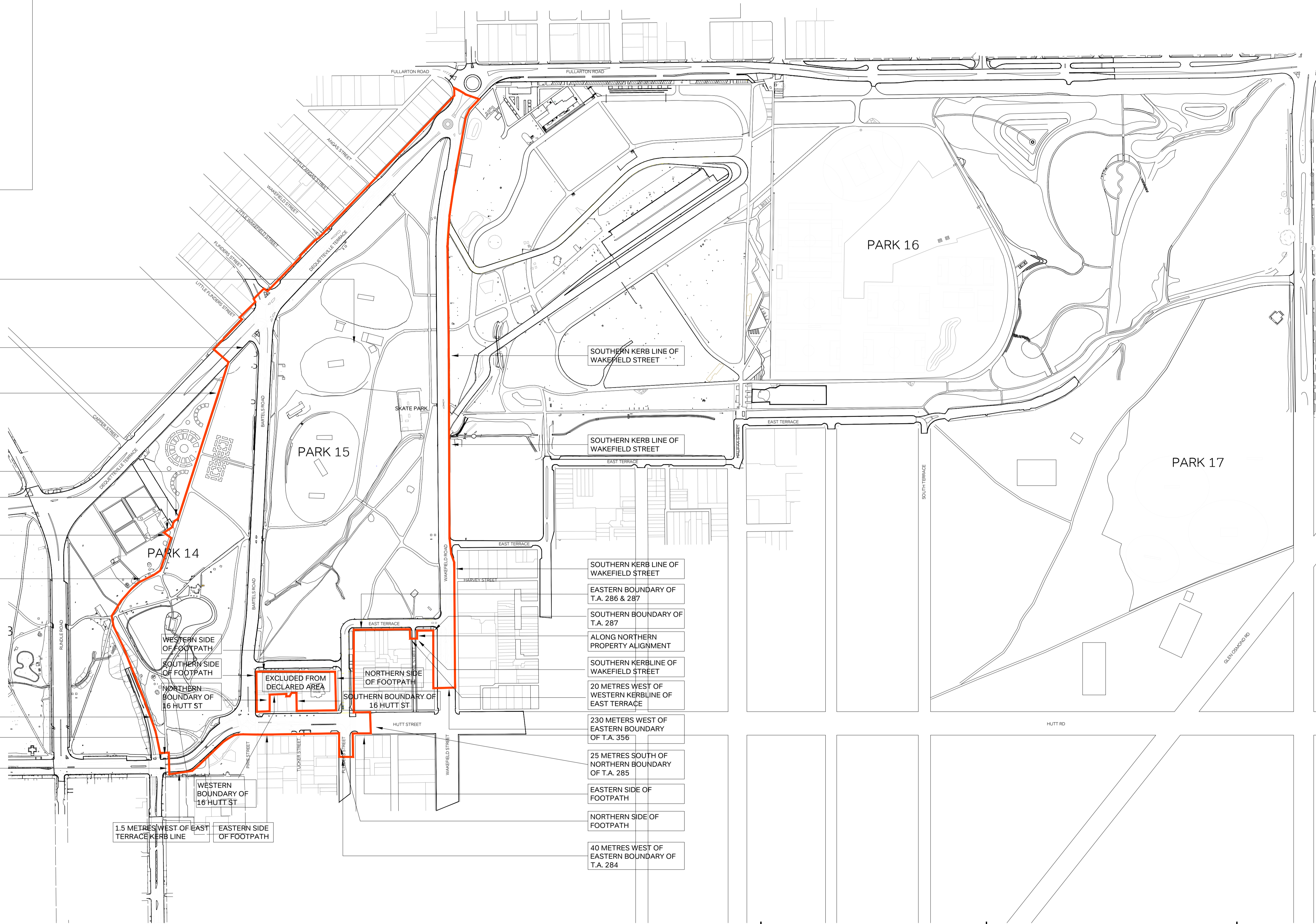
ALIGNED WITH SOUTHERN
SIDE OF TUBULAR FENCING
TO PLAYGROUND

NORTH EASTERN SIDE OF
PATHWAY

SOUTHERN SIDE OF TUNNEL

EASTERN SIDE OF PATH

5 METRES SOUTH OF
PEDESTRIAN CROSSING



1.5 METRES WEST OF EAST
TERRACE KERB LINE

WESTERN
BOUNDARY OF
16 HUFT ST

WESTERN SIDE
OF FOOTPATH

SOUTHERN SIDE
OF FOOTPATH

NORTHERN
BOUNDARY OF
16 HUFT ST

EXCLUDED FROM
DECLARED AREA

NORTHERN SIDE
OF FOOTPATH

SOUTHERN BOUNDARY OF
16 HUFT ST

SOUTHERN KERB LINE OF
WAKEFIELD STREET

EASTERN BOUNDARY OF
T.A. 286 & 287

SOUTHERN BOUNDARY OF
T.A. 287

ALONG NORTHERN
PROPERTY ALIGNMENT

SOUTHERN KERBLINE OF
WAKEFIELD STREET

20 METRES WEST OF
WESTERN KERBLINE OF
EAST TERRACE

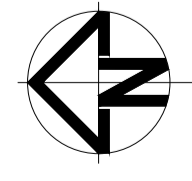
230 METRES WEST OF
EASTERN BOUNDARY
OF T.A. 356

25 METRES SOUTH OF
NORTHERN BOUNDARY
OF T.A. 285

EASTERN SIDE OF
FOOTPATH

NORTHERN SIDE OF
FOOTPATH

40 METRES WEST OF
EASTERN BOUNDARY OF
T.A. 284



CLIENT



N/A

AUTHOR
P.Wait

DESIGNER
P.Wait

REVIEWER
J.Temme

PROJECT
2026 bp Adelaide Grand Final
Adelaide Parklands
Adelaide, South Australia, Australia

TITLE
Declared Area Event 2



PO BOX 50 ADELAIDE SA 5000
www.iedm.com.au

DWG No.	PROJECT No.	REVISION
D034	26005	02

D034 26005 02

© COPYRIGHT RESERVED